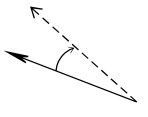


START/FINISH Baker Field House


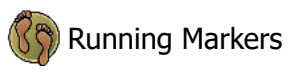
TURN AROUND

DEPARTMENT OF THE AIR FORCE



5K



Rotation: 69°



1:6,000

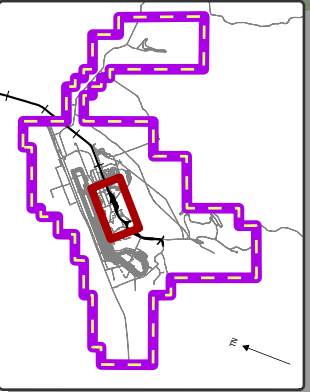


Date: 10 March 2026

Map: Custom
Size: 11x17

PCS: WGS 1984 UTM Zone 6N
GCS: GCS WGS 1984 Units: Meter

This material is For Official Use Only. Unauthorized reproduction, distribution, publication, or exhibition of this material is STRICTLY PROHIBITED. Destroy as "For Official Use Only".



Path: O:\Data\03_Projects\2026\GeoBase Queue Requests\Job 6859 - Track Maps\Job 6859 - Track Maps.aprx